

Technical drawing of a road layout, showing a plan view of a road intersection and surrounding areas. The drawing includes various dimensions and labels in Czech.

Dimensions (m):

- 1.45, 0.5, 7.05, 3.12, 2.9, 2.14, 4, 2.91, 2.67, 7.03, 0.91, 11.11, 2.13, 1.92, 3.22, 2.45, 8.78, 3.29, 2.48




Labels:

- km 0,600 (at the bottom left)
- km 0,700 (at the bottom right)
- č.o. 16, č.p. 2861, DINAS (top left)
- Dolnostuděnská (top center)
- Tyršův stadion (top right)
- orientační sloupek (bottom center)
- šachta (bottom center)
- vpust (multiple locations)
- rodňi, vpust, sloup, hydrant (bottom right)

The drawing shows a road intersection with a central area labeled "šachta" (manhole) and "orientační sloupek" (orientation post). The road is bordered by a green area labeled "Dolnostuděnská" and a blue area labeled "Tyršův stadion". The drawing includes various dimensions and labels in Czech, such as "km 0,600", "km 0,700", "č.o. 16", "č.p. 2861", "DINAS", "Dolnostuděnská", "Tyršův stadion", "orientační sloupek", "šachta", "vpust", "rodňi, vpust, sloup, hydrant".







STÁVAJÍCÍ HRANY VÝMÉR:

NEUZNATELNÉ NÁKLADY SOI01-2.1 (CELKEM)

-  SILNIČNÍ ŽULOVÝ OBRUBNÍK NÁLEŽATO S PRÍDLAŽBOU ZE ŽULOVÝCH KOSTEK - 66m
-  SILNIČNÍ ŽULOVÝ OBRUBNÍK NASTAJOVATO - 70m
-  CHODNIKOVÝ ŽULOVÝ OBRUBNÍK - 126m

STÁVAJÍCÍ PLOCHY VÝMÉR:




NEUZNATELNÉ NÁKLADY SOI01-2.1 (CELKEM)

	PLOCHA VOZOVÝK - ODREZOVÁNÍ - 978 m ² (živice)
	PLOCHA VOZOVÝK - , CELÁ SKLADBA - 37 m ² (živice)
	PLOCHA CHODNIKU- CELÁ SKLADBA - 42 m ² (betónová dlažba)
	PLOCHA CHODNIKU - CELÁ SKLADBA - 186 m ² (živice)
	PLOCHA CHODNIKU - CELÁ SKLADBA - 36 m ² (bet. dlažba 30/30 cm)
	PLOCHA ZELENÉ - 280 m ²

The technical drawing illustrates a sewerage network plan. It features several key elements:

- Pipes and Manholes:** Various colored lines represent different types of pipes or sections. Blue lines indicate specific pipe segments, while orange lines likely represent other materials or diameters. Red labels along the pipes often denote elevations or distances.
- Structures and Landmarks:** Notable landmarks include "Dolnostudenský" (top left), "Tyršov stadion" (center right), and "orientační sloupek" (orientation marker). A "šachta" (manhole) is also labeled near the center.
- Elevation and Flow Data:** Numerous numerical values are scattered throughout the plan, representing elevations at specific points or flow characteristics. These include values like 0.61, 0.63, 0.64, 0.65, 0.66, 0.67, 0.68, 0.69, 0.70, 0.71, 0.72, 0.73, 0.74, 0.75, 0.76, 0.77, 0.78, 0.79, 0.80, 0.81, 0.82, 0.83, 0.84, 0.85, 0.86, 0.87, 0.88, 0.89, 0.90, 0.91, 0.92, 0.93, 0.94, 0.95, 0.96, 0.97, 0.98, 0.99, 1.00, 1.01, 1.02, 1.03, 1.04, 1.05, 1.06, 1.07, 1.08, 1.09, 1.10, 1.11, 1.12, 1.13, 1.14, 1.15, 1.16, 1.17, 1.18, 1.19, 1.20, 1.21, 1.22, 1.23, 1.24, 1.25, 1.26, 1.27, 1.28, 1.29, 1.30, 1.31, 1.32, 1.33, 1.34, 1.35, 1.36, 1.37, 1.38, 1.39, 1.40, 1.41, 1.42, 1.43, 1.44, 1.45, 1.46, 1.47, 1.48, 1.49, 1.50, 1.51, 1.52, 1.53, 1.54, 1.55, 1.56, 1.57, 1.58, 1.59, 1.60, 1.61, 1.62, 1.63, 1.64, 1.65, 1.66, 1.67, 1.68, 1.69, 1.70, 1.71, 1.72, 1.73, 1.74, 1.75, 1.76, 1.77, 1.78, 1.79, 1.80, 1.81, 1.82, 1.83, 1.84, 1.85, 1.86, 1.87, 1.88, 1.89, 1.90, 1.91, 1.92, 1.93, 1.94, 1.95, 1.96, 1.97, 1.98, 1.99, 2.00, 2.01, 2.02, 2.03, 2.04, 2.05, 2.06, 2.07, 2.08, 2.09, 2.10, 2.11, 2.12, 2.13, 2.14, 2.15, 2.16, 2.17, 2.18, 2.19, 2.20, 2.21, 2.22, 2.23, 2.24, 2.25, 2.26, 2.27, 2.28, 2.29, 2.30, 2.31, 2.32, 2.33, 2.34, 2.35, 2.36, 2.37, 2.38, 2.39, 2.40, 2.41, 2.42, 2.43, 2.44, 2.45, 2.46, 2.47, 2.48, 2.49, 2.50, 2.51, 2.52, 2.53, 2.54, 2.55, 2.56, 2.57, 2.58, 2.59, 2.60, 2.61, 2.62, 2.63, 2.64, 2.65, 2.66, 2.67, 2.68, 2.69, 2.70, 2.71, 2.72, 2.73, 2.74, 2.75, 2.76, 2.77, 2.78, 2.79, 2.80, 2.81, 2.82, 2.83, 2.84, 2.85, 2.86, 2.87, 2.88, 2.89, 2.90, 2.91, 2.92, 2.93, 2.94, 2.95, 2.96, 2.97, 2.98, 2.99, 3.00, 3.01, 3.02, 3.03, 3.04, 3.05, 3.06, 3.07, 3.08, 3.09, 3.10, 3.11, 3.12, 3.13, 3.14, 3.15, 3.16, 3.17, 3.18, 3.19, 3.20, 3.21, 3.22, 3.23, 3.24, 3.25, 3.26, 3.27, 3.28, 3.29, 3.30, 3.31, 3.32, 3.33, 3.34, 3.35, 3.36, 3.37, 3.38, 3.39, 3.40, 3.41, 3.42, 3.43, 3.44, 3.45, 3.46, 3.47, 3.48, 3.49, 3.50, 3.51, 3.52, 3.53, 3.54, 3.55, 3.56, 3.57, 3.58, 3.59, 3.60, 3.61, 3.62, 3.63, 3.64, 3.65, 3.66, 3.67, 3.68, 3.69, 3.70, 3.71, 3.72, 3.73, 3.74, 3.75, 3.76, 3.77, 3.78, 3.79, 3.80, 3.81, 3.82, 3.83, 3.84, 3.85, 3.86, 3.87, 3.88, 3.89, 3.90, 3.91, 3.92, 3.93, 3.94, 3.95, 3.96, 3.97, 3.98, 3.99, 4.00, 4.01, 4.02, 4.03, 4.04, 4.05, 4.06, 4.07, 4.08, 4.09, 4.10, 4.11, 4.12, 4.13, 4.14, 4.15, 4.16, 4.17, 4.18, 4.19, 4.20, 4.21, 4.22, 4.23, 4.24, 4.25, 4.26, 4.27, 4.28, 4.29, 4.30, 4.31, 4.32, 4.33, 4.34, 4.35, 4.36, 4.37, 4.38, 4.39, 4.40, 4.41, 4.42, 4.43, 4.44, 4.45, 4.46, 4.47, 4.48, 4.49, 4.50, 4.51, 4.52, 4.53, 4.54, 4.55, 4.56, 4.57, 4.58, 4.59, 4.60, 4.61, 4.62, 4.63, 4.64, 4.65, 4.66, 4.67, 4.68, 4.69, 4.70, 4.71, 4.72, 4.73, 4.74, 4.75, 4.76, 4.77, 4.78, 4.79, 4.80, 4.81, 4.82, 4.83, 4.84, 4.85, 4.86, 4.87, 4.88, 4.89, 4.90, 4.91, 4.92, 4.93, 4.94, 4.95, 4.96, 4.97, 4.98, 4.99, 5.00, 5.01, 5.02, 5.03, 5.04, 5.05, 5.06, 5.07, 5.08, 5.09, 5.10, 5.11, 5.12, 5.13, 5.14, 5.15, 5.16, 5.17, 5.18, 5.19, 5.20, 5.21, 5.22, 5.23, 5.24, 5.25, 5.26, 5.27, 5.28, 5.29, 5.30, 5.31, 5.32, 5.33, 5.34, 5.35, 5.36, 5.37, 5.38, 5.39, 5.40, 5.41, 5.42, 5.43, 5.44, 5.45, 5.46, 5.47, 5.48, 5.49, 5.50, 5.51, 5.52, 5.53, 5.54, 5.55, 5.56, 5.57, 5.58, 5.59, 5.60, 5.61, 5.62, 5.63, 5.64, 5.65, 5.66, 5.67, 5.68, 5.69, 5.70, 5.71, 5.72, 5.73, 5.74, 5.75, 5.76, 5.77, 5.78, 5.79, 5.80, 5.81, 5.82, 5.83, 5.84, 5.85, 5.86, 5.87, 5.88, 5.89, 5.90, 5.91, 5.92, 5.93, 5.94, 5.95, 5.96, 5.97, 5.98, 5.99, 6.00, 6.01, 6.02, 6.03, 6.04, 6.05, 6.06, 6.07, 6.08, 6.09, 6.10, 6.11, 6.12, 6.13, 6.14, 6.15, 6.16, 6.17, 6.18, 6.19, 6.20, 6.21, 6.22, 6.23, 6.24, 6.25, 6.26, 6.27, 6.28, 6.29, 6.30, 6.31, 6.32, 6.33, 6.34, 6.35, 6.36, 6.37, 6.38, 6.39, 6.40, 6.41, 6.42, 6.43, 6.44, 6.45, 6.46, 6.47, 6.48, 6.49, 6.50, 6.51, 6.52, 6.53, 6.54, 6.55, 6.56, 6.57, 6.58, 6.59, 6.60, 6.61, 6.62, 6.63, 6.64, 6.65, 6.66, 6.67, 6.68, 6.69, 6.70, 6.71, 6.72, 6.73, 6.74, 6.75, 6.76, 6.77, 6.78, 6.79, 6.80, 6.81, 6.82, 6.83, 6.84, 6.85, 6.86, 6.87, 6.88, 6.89, 6.90, 6.91, 6.92, 6.93, 6.94, 6.95, 6.96, 6.97, 6.98, 6.99, 7.00, 7.01, 7.02, 7.03, 7.04, 7.0

— STAVEBNÍ ÚPRAVA CYKLOSTEZKY
○ OSA

Investor:	 Město Šumperk Nam. Míru 1 787 93 Šumperk	Projektant: 
		Projektová kancelář pro dopravní a inženýrské stavby
Zodp. projektant	Ing. Luděk Ceckr	 <div data-bbox="2346 2116 2489 2150"> Ceckr CZ s.r.o. Mazalova 57/2, 787 01 Šumperk IČ: 27821251 Tel: 777 550 647 email: ceckr@ceckr.cz </div>
Ved. projektant	Ing. Luděk Ceckr	
Výpracoval	Ing. Jaroslav Havlík	
Kreslil	Ing. Jaroslav Havlík	
Kraj: Olomoucký	Kat. území: Šumperk	
Název akce		Formát 6A4 Měřítko 1:250
STAVBA CYKLOKOMUNIKACE DESNÁ, ČÁST CYKLOSTEZKA ŠUMPERK – DOLNÍ STUDENKY, ÚSEK K.Ú. ŠUMPERK		
		Datum VIII /2012
		Stupeň ZDS
		Zak.číslo 0322-12/3
SITUACE PRO VÝKAZ VÝMĚR – STÁVAJÍCÍ STAV 3		Číslo výkresu <div data-bbox="2340 2314 2390 2338">R3.3</div>